

St. Johns Geography Assignment

My town image:












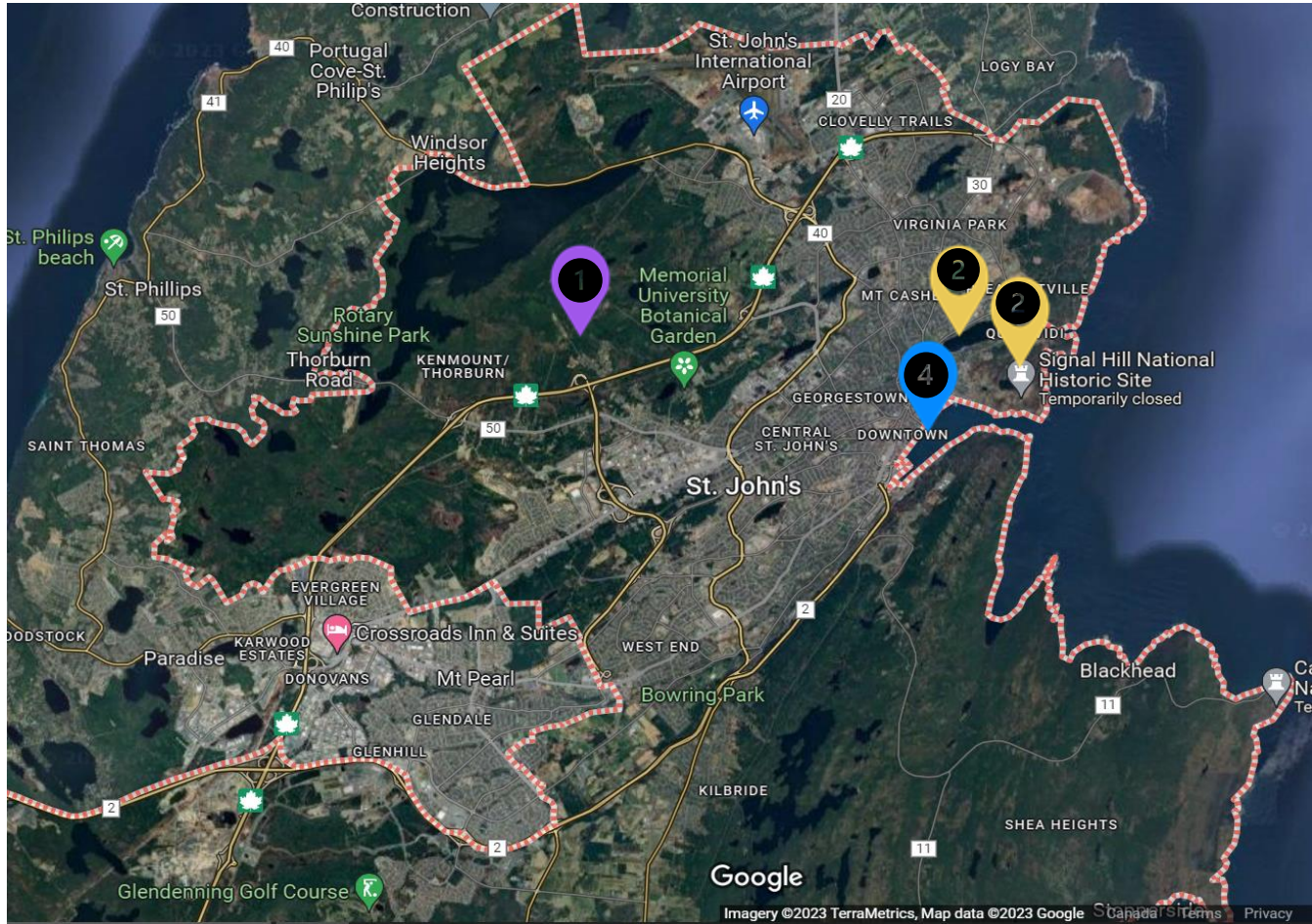
City name: St Johns



LEGEND

:

-  Boreal forest
-  hills
-  
-  port
-  
-  



Physical landforms

- hills. Signal hill, and "The battery"
- They exist due to volcanic activity, and erosion.

Due to the popularity of signal hill, the site is a good tourist attraction. So tourism is one.

Transportation services exist, due to people needing to get to signal hill, and shipping goods.

climate

- Windy. Due to the ocean.
- Very humid. Lots of rain, and fog.

The wind comes from the ocean, and the topography.

Its very humid due to the oceans and valleys of water. The ocean has a very mild climate throughout the year.

- Due to the mild ocean climate, the port doesn't freeze during the winter. Allowing for transportation of goods and people all year round. So, transportation/ shipping.
- Due to all the wind, renewable energy sources, such as wind turbines are very good.

Vegetation

- Boreal forests and Mosses.

The trees that live there are used to the harsh environments, and, plenty of rain and flat land is ideal for trees. The moss, however, grows due to the high humidity.

Forestry: the boreal forests are a good source of wood.

The forests can also be used as a camping site.