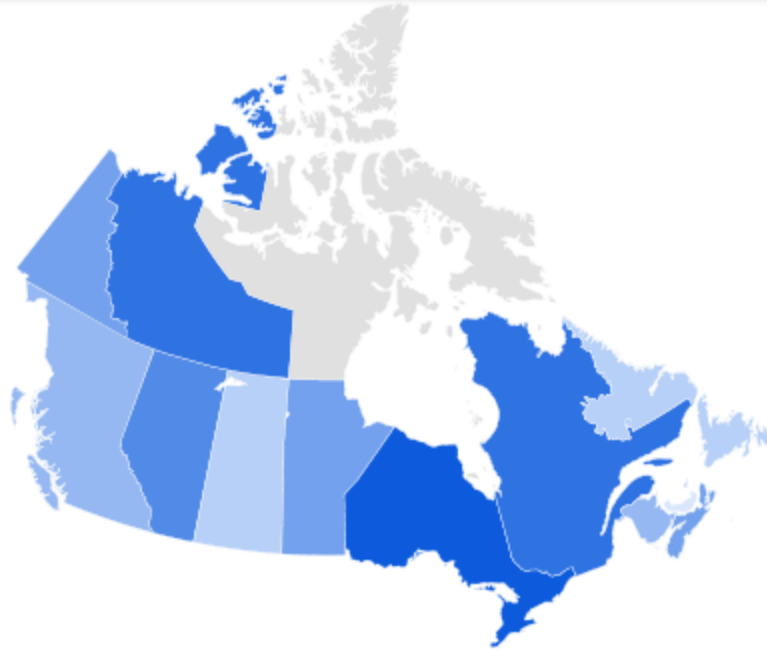


Geography unit assignment

By: Adamo

Kelowna



Powered by Bing
© GeoNames, Microsoft, TomTom

Kelowna

Physical landforms

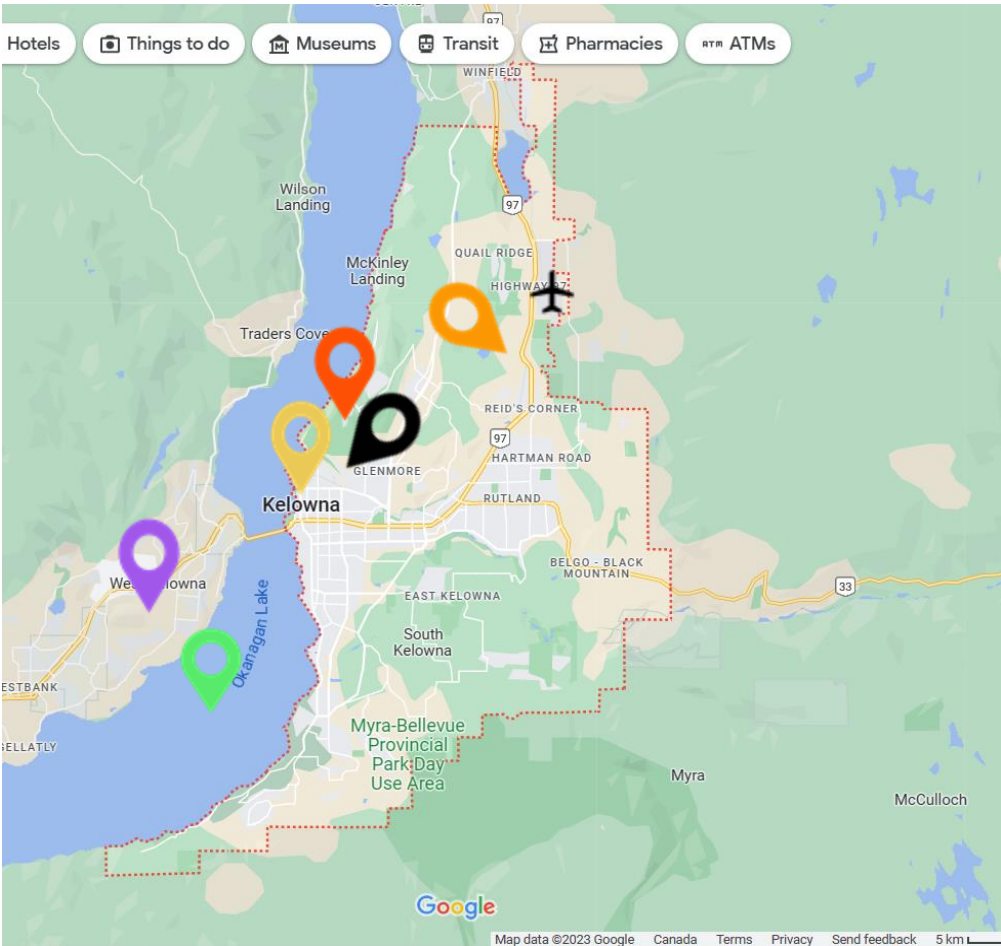
- Tectonic activity formed mountains
- Glaciations carveout between mountains
- People doing clean up and people who cut down trees

Climate characteristics

- Dry due to rain shadow.
- Moderate temperature, mountains protect from rain
- Wine makers and ice cream shops

Vegetation characteristics

- Mostly grass land some pine forests, some agriculture and less rain
- Famers and stores that sell fruit and vegetables



Hotels

Things to do

Museums

Transit

Pharmacies

ATM

Kelowna

West Kelowna

Glenmore

Reid's Corner

Hartman Road

Quail Ridge

McKinley Landing

Wilson Landing

Traders Cove

Highway 97

Highway 33

Myra-Bellevue Provincial Park

Day Use Area

South Kelowna

East Kelowna

Belgo-Black Mountain

Myra

McCulloch

Google

Map data ©2023 Google Canada Terms Privacy Send feedback 5 km



= downtown Kelowna



= Knox mountain park



= Kelowna city park



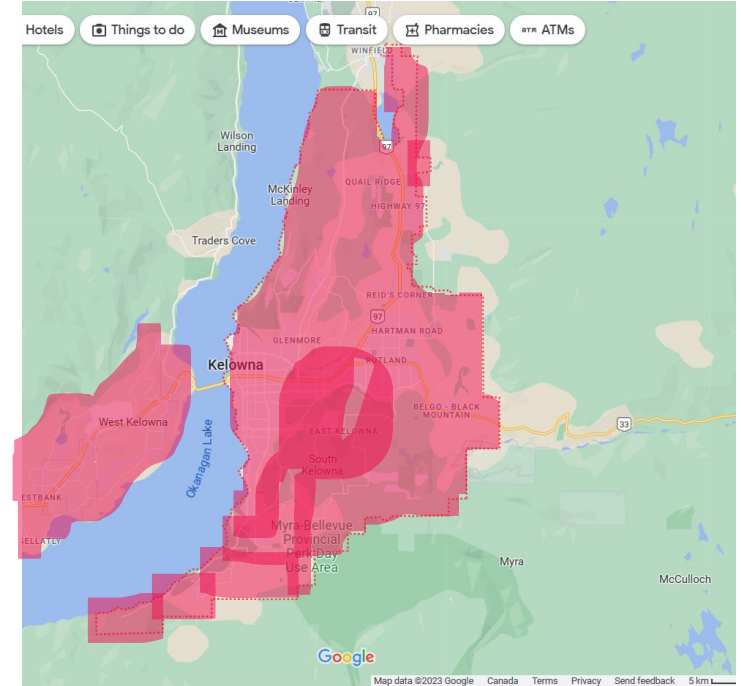
= Okanagan lake

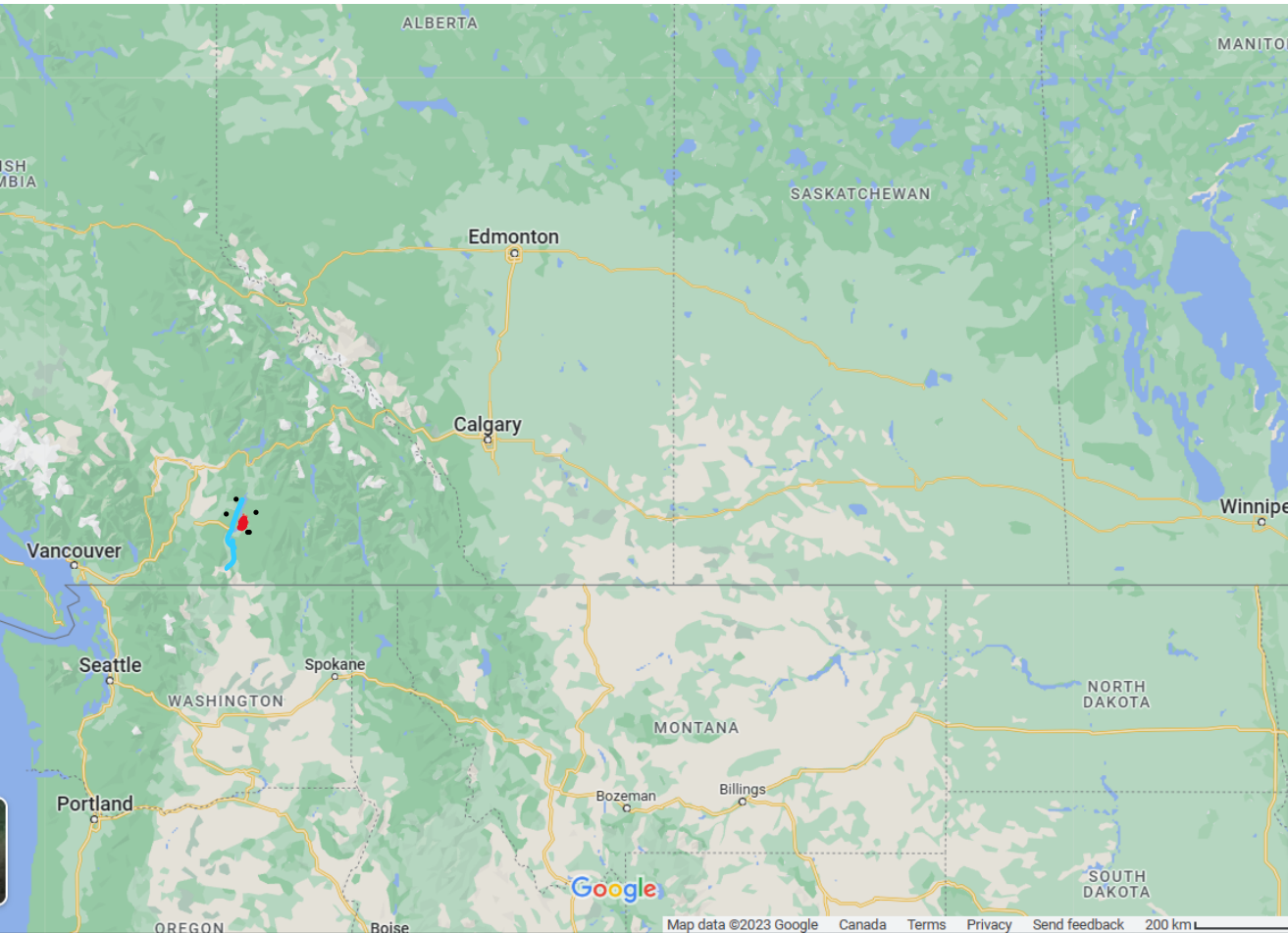


= Kelowna international airport



= west Kelowna





Kelowna = ●

Rivers = 〰

Mountains = ●